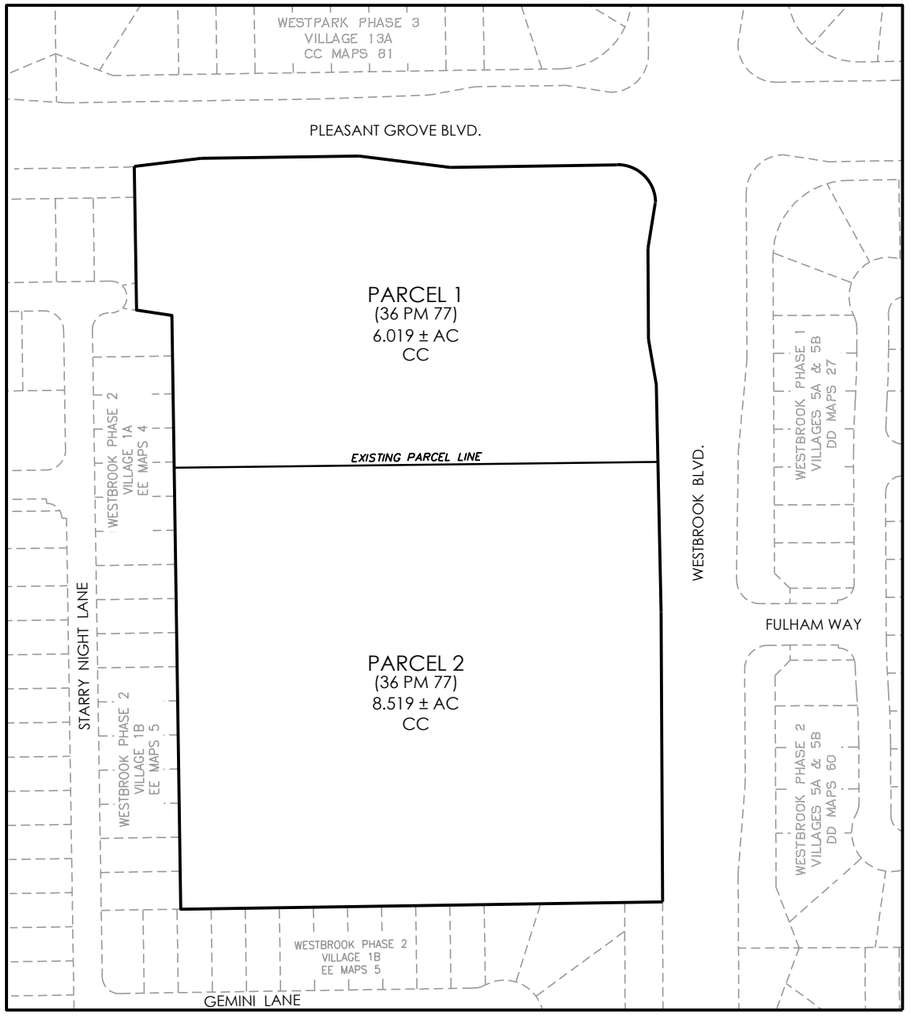

EXISTING

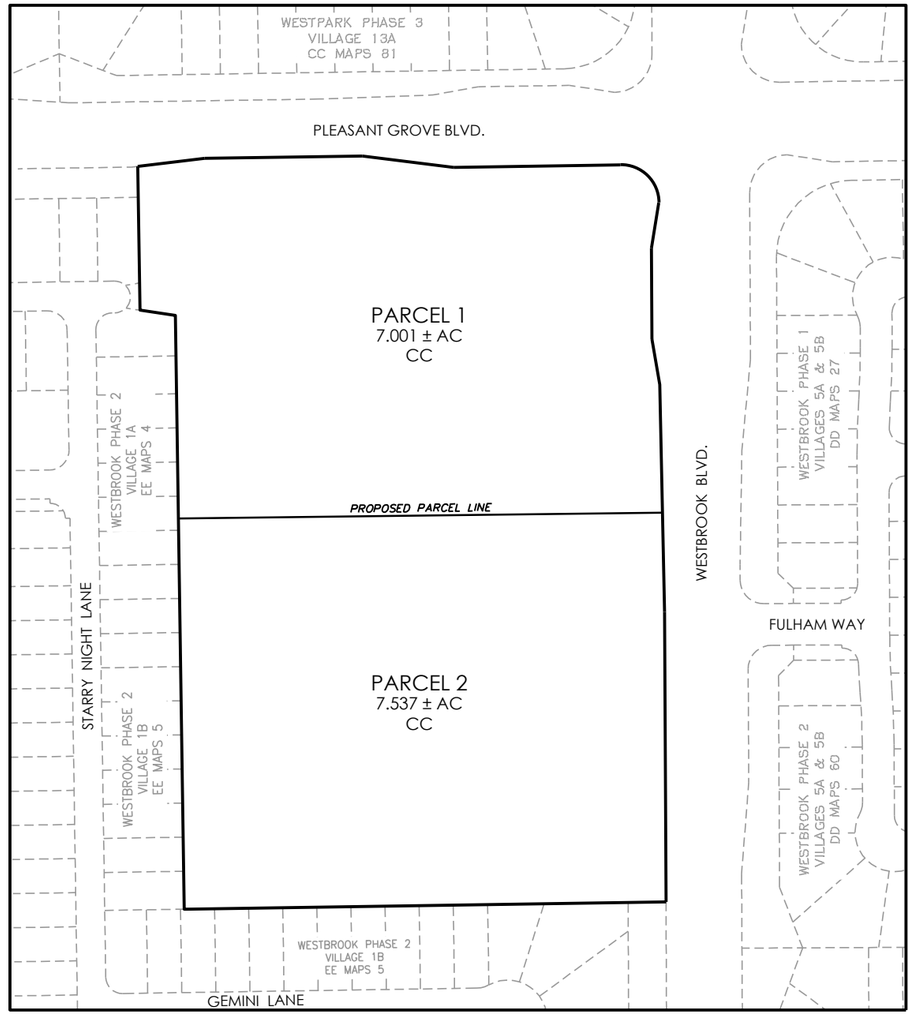

PROPOSED

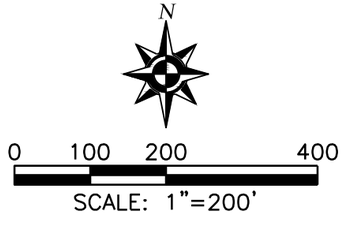

PARCEL NO.	LAND USE	EXISTING ACRES (GR.)	PROPOSED ACRES (GR.)
1	Community Commercial (CC)	6.019	7.001
2	Community Commercial (CC)	8.519	7.537
TOTALS		14.538	14.538

LOT LINE ADJUSTMENT EXHIBIT

PARCEL WB-42

Scale: 1"= 200'

March 27, 2024

WESTPARK communities

MACKAY & SOMPS
ENGINEERS PLANNERS SURVEYORS

18437.PH3.WB42